






 North
 Not to Scale

 1 Acre

LEGEND

-  URBAN ORLANDO CDD
-  URBAN ORLANDO CDD O&M
-  CITY OF ORLANDO
-  PROPERTY BOUNDARY
-  EXISTING WATER LINE

BALDWIN PARK

URBAN ORLANDO COMMUNITY DEVELOPMENT DISTRICT
 OPERATIONS AND MAINTENANCE OVERALL PLAN
 March 2010

S.R. 50 (COLONIAL DRIVE)

These materials, and all specifications, plans, land uses, improvements and amenities depicted or described herein, are conceptual in nature and subject to change or cancellation (in whole or in part) without notice. They are intended for distribution only to licensed contractors, proposed builders, developers, commercial tenants and purchasers, governmental entities, professional consultants and institutional lenders. This is not a survey and does not reflect easements, the locations of existing or future street lights, utility junction boxes or other improvements that may now or hereafter exist on the lot.